

**ORDINANCE NO. 2011-09**

**AN ORDINANCE ESTABLISHING TOWN COUNCIL  
REPRESENTATIVE DISTRICTS**

**Whereas**, the Town of Nashville has annexed two large residential areas, that is "Coffey Hill" and "Orchard Hill" and;

**Whereas**, the 2010 Census has furnished current accurate population data and;


**Whereas**, the Town Council representative districts are required by law to be roughly equal in population.

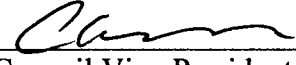
**IT IS THEREFORE** incumbent upon the Council to amend the Town Council Representative District boundaries by ordinance in order to assure equality of representation for each district.

**IT IS THEREFORE ORDAINED AS FOLLOWS:**

1. That the boundaries of the Town's three legislative districts (District 1, District 2 and District 3) be and are hereby redefined according to the map which is attached hereto and incorporated as part of this ordinance as Exhibit A.
2. That paragraph's A (1) (2) and (3) of section 30.01 of the Town of Nashville Code of Ordinances are hereby repealed.
3. That this Ordinance shall become effective upon passage and a copy shall be filed by the Clerk-Treasurer with the Clerk of the Brown Circuit Court.

**PASSED AND ADOPTED** by the Nashville Town Council this 15 day of Sept, 2011.

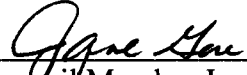
  
\_\_\_\_\_  yea    nay    abstain  
Council President Robert Kirlin


  
\_\_\_\_\_  yea    nay    abstain  
Council Vice-President Charles B. King

Approved as to form:

James T. Roberts  
Attorney for the  
Town of Nashville

\_\_\_\_\_  yea     nay     abstain  
Council Member R. Sean Cassidy




  
\_\_\_\_\_  yea    nay    abstain  
Council Member Jane Gore





  
\_\_\_\_\_  yea    nay    abstain  
Council Member Arthur Omberg

ATTEST:   
\_\_\_\_\_  
Clerk-Treasurer, Brenda K. Young



DISTRICT

- 1. - 
- 2. - 
- 3. - 

-  FIRE HYDRANT
-  SCHOOL
-  PUBLIC RESTROOMS
-  FREE PARKING LOT
-  PAY PARKING LOT
-  GOVERNMENT BUILDING
- WATER MAIN
- STORM SEWER
- SANITARY SEWER LINES
- TOPO LINE - 10' INTERVALS
- WATER SUPPLY ZONE
- FLOODWAY ZONE
- FLOODWAY FRINGE ZONE
- TOWNSHIP LINES
- SECTION LINES
- WATER COURSES
- PARCEL BOUNDARY
- TOWN VILLAGE DISTRICT
- TOWN INCORPORATION LIMITS
- TOWN PROPOSED ANNEXATION

- R-1 ZONING
- R-2 ZONING
- R-B ZONING
- B-1 ZONING
- B-2 ZONING
- B-3 ZONING

OVERALL MAP

TOWN OF NASHVILLE, IN



Nashville Town Boundary As Of 01/09/09